







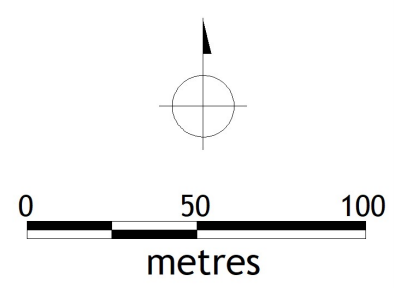




-  Stage 4 Lot
-  Stage 4 swale / table drain
-  Stage 4 culvert
-  Existing dam (Stage 2)
-  Eastern boundary channel (Stage 2)
-  Existing culverts (Stages 1-3, 5)
-  Existing roadside drains (Stages 1-3, 5)
-  Q100 extent



Rosehaven Stage 4

Stage 4 minimum floor level for Q100 event + 0.5 m freeboard height



Projection: MGA Zone 56 Datum: GDA 94