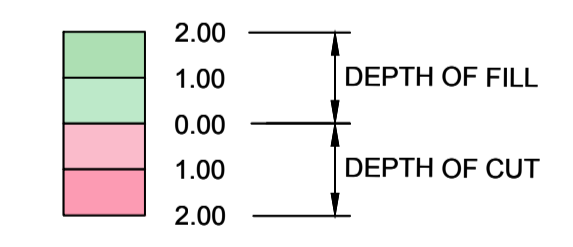


FOR CONTINUATION REFER DRAWING C2.02

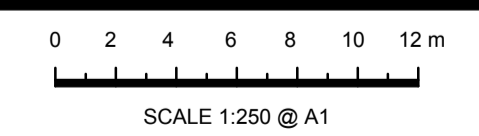
**CUT / FILL LEGEND**



**LEGEND**

- PROPOSED STAGE BOUNDARY
- FINISHED CONTOURS (0.10m INTERVAL)
- 0.000 PROPOSED FINISHED SURFACE LEVEL
- ▲ INDICATIVE DRIVEWAY LOCATION
- PROPOSED TOE OF BATTER
- PROPOSED TOP OF BATTER
- PROPOSED TOE OF BUND
- PROPOSED TOP OF BUND

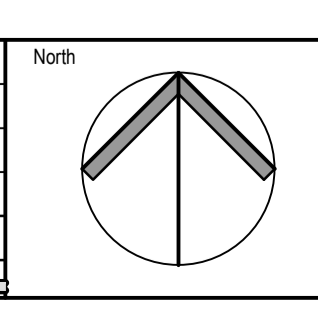
**NOTE:**  
REFER C2.00 FOR BULK EARTHWORKS NOTES AND DETAILS.  
REFER C2.05 FOR EARTHWORKS VOLUMES AND ADDITIONAL NOTES.



ISSUE FOR CONSTRUCTION

© COPYRIGHT of this design and plan is the property of ACOR Consultants (QLD) Pty Ltd, ACN 126 011 087 ABN 18 126 011 087, all rights reserved. It must not be used, modified, reproduced or copied wholly or in part without written permission from ACOR Consultants (QLD) Pty Ltd. ACOR Consultants is a trademark licensed to ACOR Consultants (QLD) Pty Ltd by ACOR Consultants Pty Ltd.

Issue	Description	Date	Drawn	Approved
1	ISSUED FOR CONSTRUCTION	21.03.22	JG	RK
P1	ISSUE FOR REVIEW	12.03.20	MC	



Client  
**RESIDEV QLD PTY LTD**  
12/2 QUAMBY PLACE  
NOOSA HEADS 4567 QLD  
PHONE : (07) 5455 5888

**ENGINEER'S CERTIFICATION**

**ACOR Consultants (QLD) Pty Ltd**  
Level 4, 43 Peel Street  
South Brisbane QLD 4101  
T +61 7 3844 5900

ENGINEERS | MANAGERS | INFRASTRUCTURE PLANNERS | DEVELOPMENT CONSULTANTS

Project  
**RESIDENTIAL DEVELOPMENT ROSEHAVEN STAGE 4**  
7001 NIELSEN ROAD  
ROSEWOOD, QLD, 4340

Drawn	Date	Scale	A1	Q.A. Check	Date
MC	05.10.18	AS SHOWN		WM	
Designed	Project No.	Dwg. No.	Issue		
BG	BR180079.4	C2.10	1		